





CO. LAOIS  
Clonaslee



LEGEND

- PROPOSED EMBANKMENT 
- PROPOSED FLOOD WALL 
- PROPOSED DEBRIS TRAP LOCATION 
- PROPOSED CONSTRUCTION COMPOUND 

NOTE:  
The Planning Application Boundary is not shown for clarity.

ORDNANCE SURVEY SHEET NUMBERS:  
• 3649, 3650, 3707, 3708 (1:5,000)

50m SCALE 1:2500

Client



Laois County Council  
Aras an Chontae, Portlaoise, Co. Laois

General Notes

- (i) Hard copies, dwf and pdf will form a controlled issue of the drawing. All other formats (dwg etc.) are deemed to be an uncontrolled issue and any work carried out based on these files is at the recipients own risk. RPS will not accept any responsibility for any errors from the use of these files, either by human error by the recipient, listing of the un-dimensioned measurements, compatibility with the recipients software, and any errors arising when these files are used to aid the recipients drawing production, or setting out on site.
- (ii) DO NOT SCALE, use figured dimensions only.
- (iii) This drawing is the property of RPS, it is a project confidential classified document. It must not be copied used or its contents divulged without prior written consent. The needs and expectations of client and RPS must be considered when working with this drawing.
- (iv) Information including topographical survey, geotechnical investigation and utility detail used in the design have been provided by others.
- (v) All Levels refer to Ordnance Survey Datum, Malin Head.

C01	25/05/25	DR BC	Authorised & Accepted (PLANNING APPLICATION)	Q	
Rev	Date	Drn Chk	Amendment / Issue	App	Model File Identifier



Scale 1:2,500 @ A1 1:5,000 @ A3
Created on 25/10/2024
Sheets 01 of 01

Project  
**CLONASLEE FLOOD RELIEF SCHEME  
Planning Application**

Title  
**KEY LAYOUT PLAN**

File Identifier MDW0867-RPS-00-XX-DR-T-DG2000.dwg	Drawing No. MDW0867-RPS-00-XX-DR-T-DG2000.dwg	Status A1	Rev C01
--	--	--------------	------------

R:\MDW0867 - Clonaslee Flood Relief Scheme\6.0 Drawings\DG0000 (Planning Application)\MDW0867-RPS-00-XX-DR-T-DG2000.dwg